



Day of Logistics



Parking:

Participants may park in the Aretha Franklin Amphitheatre (formerly Chene Park) parking lot. Look for signage and flaggers. While the parking area and the route will be secured and monitored by a private security firm, we recommend you bring as little as possible to the actual run. Please ensure items are not visible in your vehicle.

Directions:

Participants may park in the Aretha Franklin Amphitheatre (formerly Chene Park) parking lot. Look for signage and flaggers.

- The Aretha Franklin Amphitheatre is in Detroit along the Detroit River less than 1 mile east of the GM Ren Cen.
- Take East Jefferson to Chene and head towards the river.
- The Aretha is ahead about 3 blocks.

7:30 a.m. - 8:45 a.m. - packet pick-up/late registration

8:45 a.m. – Sponsored Warmup / Honorary Chairs and Sponsors

9:00 a.m. – Runners/Walkers Start

Assistance:

Participants may park in the Aretha Franklin Amphitheatre (formerly Chene Park) parking lot. Look for signage and flaggers.

- ✓ Race volunteers will have on Pink T-Shirts, for assistance.
(Parking Lot, Race Route on Bicycles, and at check in areas)
- ✓ First Aid Assistance near check in location / Marked with First Aid Symbol
(EMS will be on site)
- ✓ Water Stations Locations:
 - At first turn
 - ½ way through the Dequindre Cut at LaFayette
 - Gratiot, Sharp turn

Facilities:

Port-A-Potty will be located near corner of Chene and Atwater near the box office.



Day of Logistics



In The Cut 5K

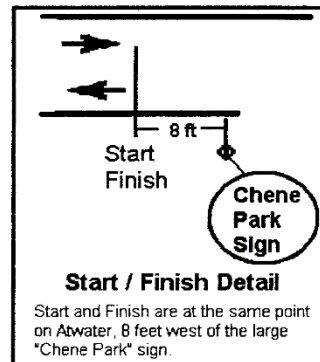
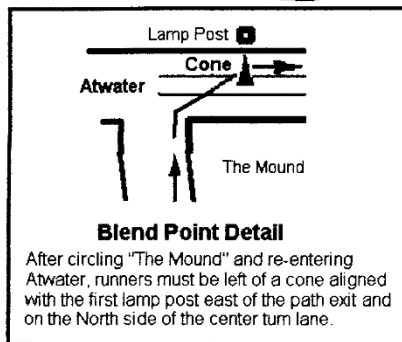
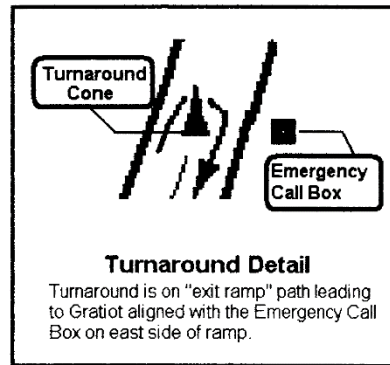
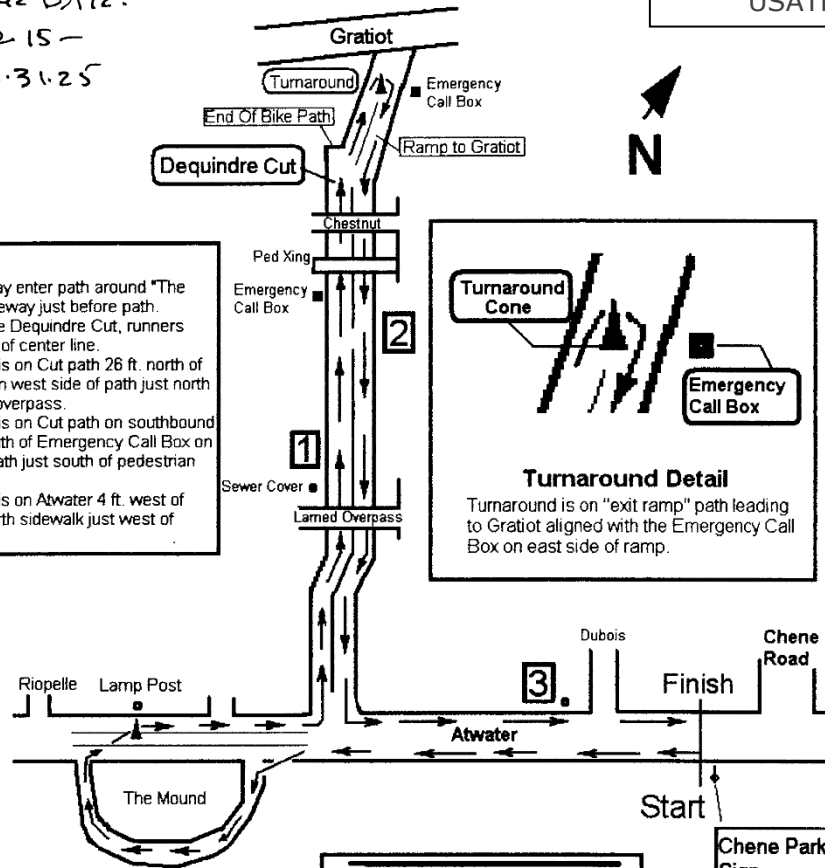
Effective Date:

USATF Certified Course: MI15021SH

MI 15021SH
 EFFECTIVE DATE:
 5-12-15 -
 12-31-25



- Notes**
1. Runners may enter path around "The Mound" at driveway just before path.
 2. When on the Dequindre Cut, runners must keep left of center line.
 3. Mile Mark 1 is on Cut path 26 ft. north of sewer cover on west side of path just north of the Larned overpass.
 4. Mile Mark 2 is on Cut path on southbound side 117 ft south of Emergency Call Box on west side of path just south of pedestrian crossing.
 5. Mile Mark 3 is on Atwater 4 ft. west of manhole in north sidewalk just west of Dubois.



Map by GZ
 May 2015